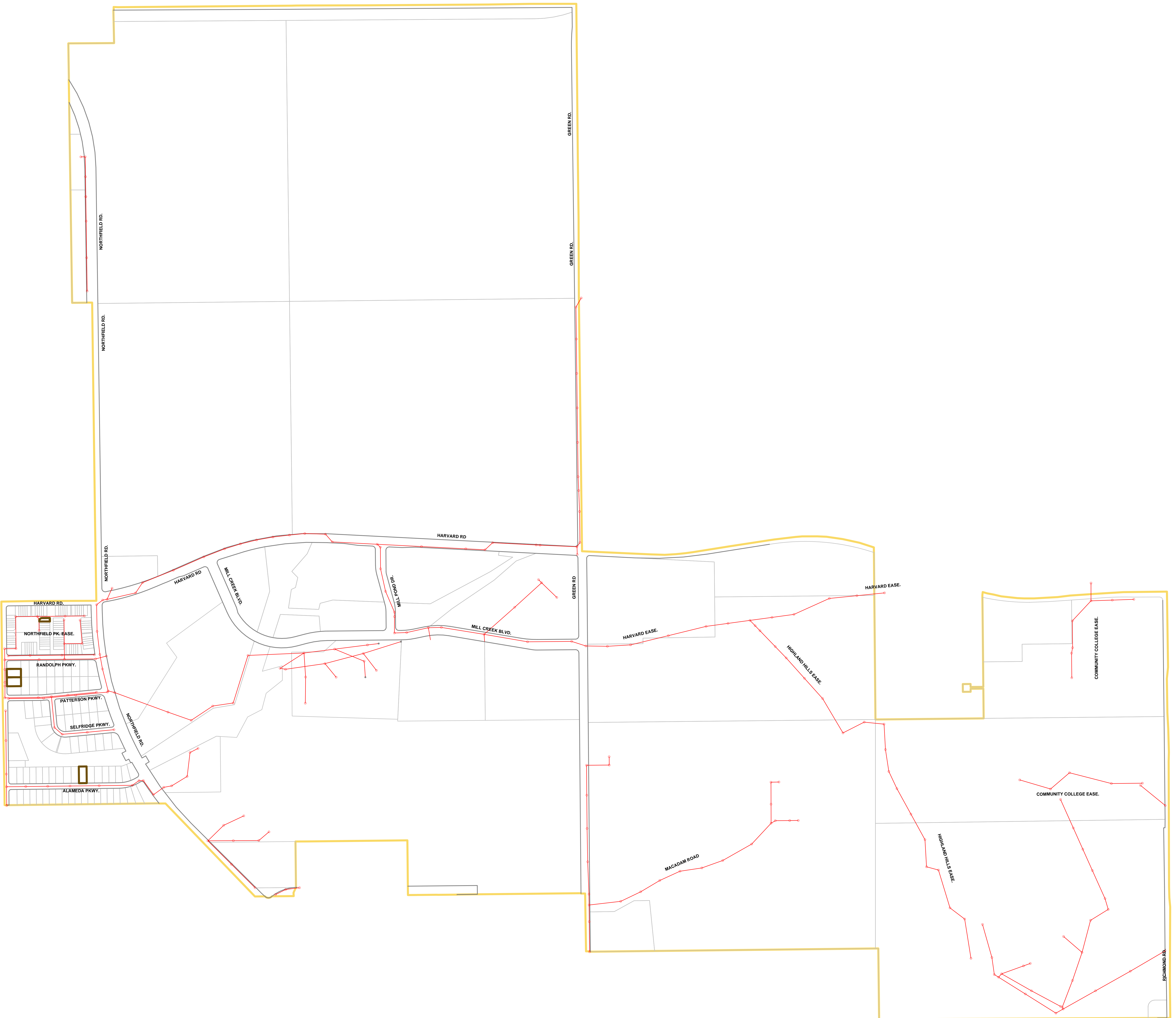
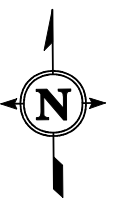








HIGHLAND HILLS SERVICE MAP

2010

0 500 1000
Survey Feet



Legend

-  HOUSE VISIT
-  SANITARY MANHOLES
-  SANITARY MAINS
-  RIGHTS OF WAY
-  PARCELS
-  MUNICIPALITY

NOTE: THIS MAP IS FOR REVIEW PURPOSES ONLY. MAINLINES MAY HAVE BEEN JET CLEANED OR TV INSPECTED MULTIPLE TIMES OVER THE DATES SHOWN, THOUGH SYMBOLIZED ON THE MAP ONLY ONCE. ADDRESS RECORDS ARE POSSIBLY UNDER-REPRESENTED.



DEPARTMENT OF PUBLIC WORKS