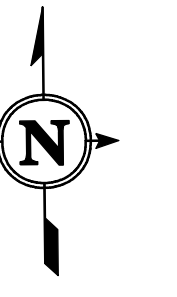
























GARFIELD HEIGHTS SERVICE MAP

2011



Legend

-  SMOKE/DYE TEST
-  LATERAL TV VISIT
-  LATERAL JET VISIT
-  CONSTRUCTION VISIT
-  HOUSE VISIT
-  SANITARY TV INSPECTED
-  SANITARY JET CLEANED
-  STORM TV INSPECTED
-  STORM JET CLEANED
-  COMBINATION MANHOLES
-  COMBINATION MAINS
-  SANITARY MANHOLES
-  SANITARY MAINS
-  STORM MANHOLES
-  STORM MAINS
-  PUMP STATIONS
-  FORCE MAINS
-  NEORSD MANHOLES
-  NEORSD MAINS
-  STREET CENTERLINES
-  RIGHTS OF WAY
-  PARCELS

NOTE: THIS MAP IS FOR REVIEW PURPOSES ONLY. MAINLINES MAY HAVE BEEN JET CLEANED OR TELEVISED MULTIPLE TIMES, THOUGH SYMBOLIZED ONLY ONCE. ADDRESS RECORDS ARE POSSIBLY UNDER-REPRESENTED

