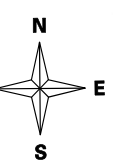




















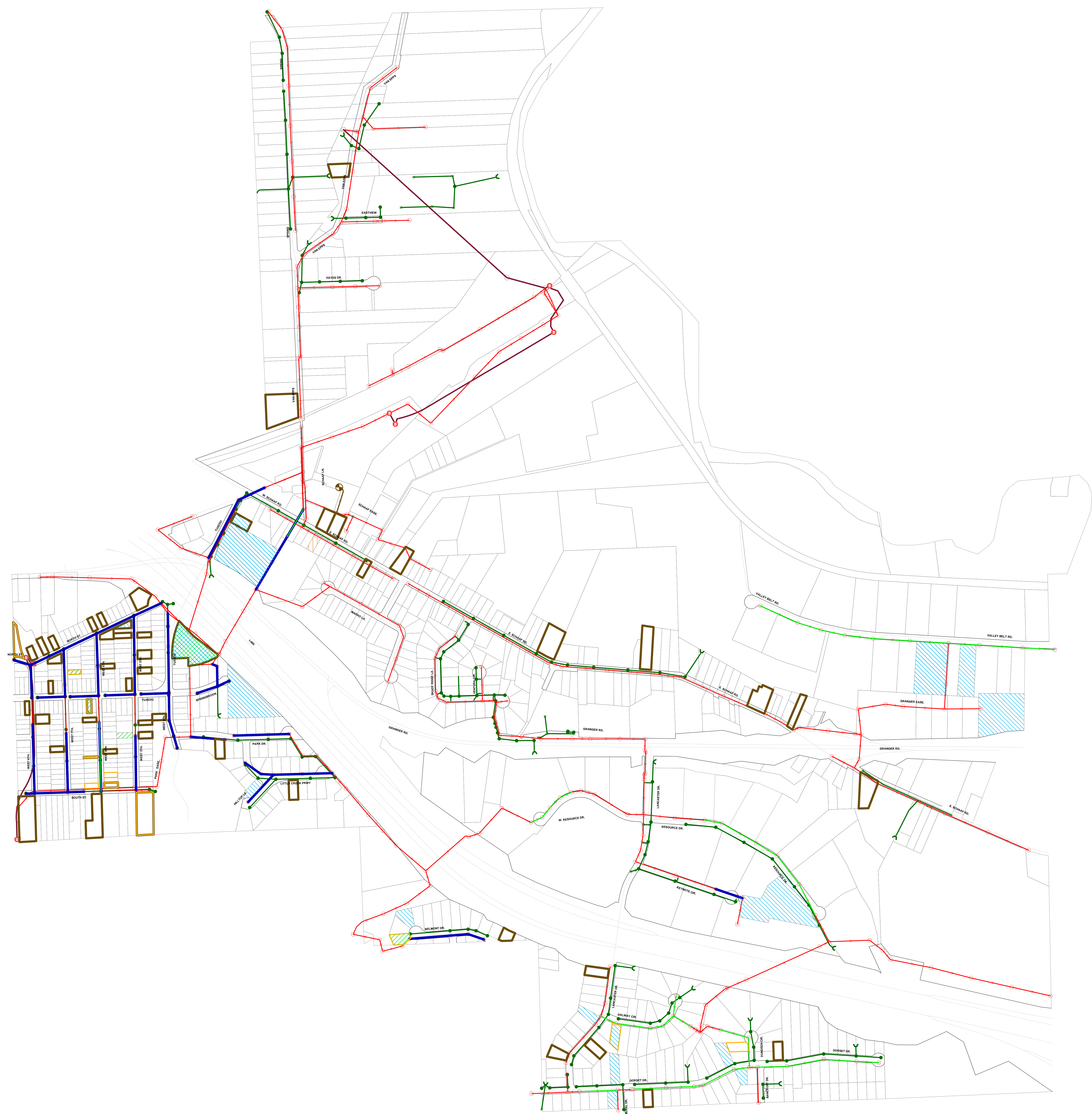
# BROOKLYN HEIGHTS SERVICE MAP

## 2012 SEWER MAINTENANCE



### Legend

-  SMOKE/DYE TEST
-  LATERAL TV VISIT
-  LATERAL JET VISIT
-  CONSTRUCTION VISIT
-  HOUSE VISIT
-  SANITARY TV INSPECTED
-  SANITARY JET CLEANED
-  SANITARY MANHOLE
-  SANITARY SEWER
-  PUMP STATION
-  FORCE MAIN
-  STORM MANHOLE
-  STORM SEWER
-  NEORS D MANHOLE
-  NEORS D PIPE
-  STREET CENTERLINE
-  RIGHT OF WAY
-  PARCEL



NOTE: THIS MAP IS FOR REVIEW PURPOSES ONLY. MAINLINES MAY HAVE BEEN JET CLEANED OR TELEVIEWED MULTIPLE TIMES, THOUGH SYMBOLIZED ONLY ONCE. ADDRESS RECORDS ARE POSSIBLY UNDER-REPRESENTED

