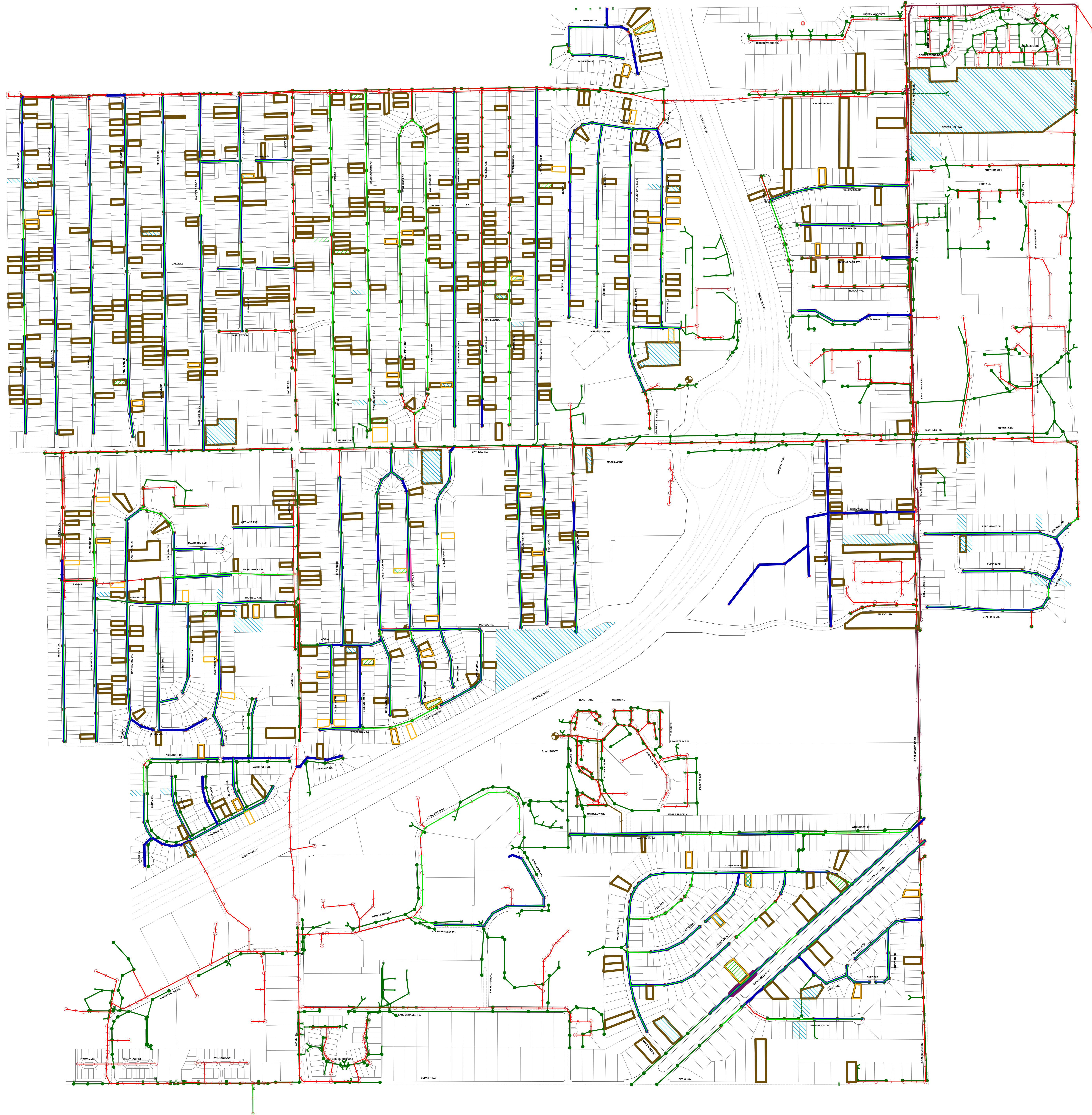




















MAYFIELD HEIGHTS SERVICE MAP

2012 SEWER MAINTENANCE



Legend

-  LATERAL TV VISIT
-  LATERAL JET VISIT
-  CONSTRUCTION VISIT
-  HOUSE VISIT
-  SANITARY TV INSPECTED
-  SANITARY JET CLEANED
-  STORM TV INSPECTED
-  STORM JET CLEANED
-  SANITARY MANHOLE
-  SANITARY SEWER
-  STORM MANHOLE
-  NEORSD MANHOLE
-  NEORSD PIPE
-  STORM SEWER
-  STREET CENTERLINE
-  RIGHT OF WAY
-  PARCEL

