


















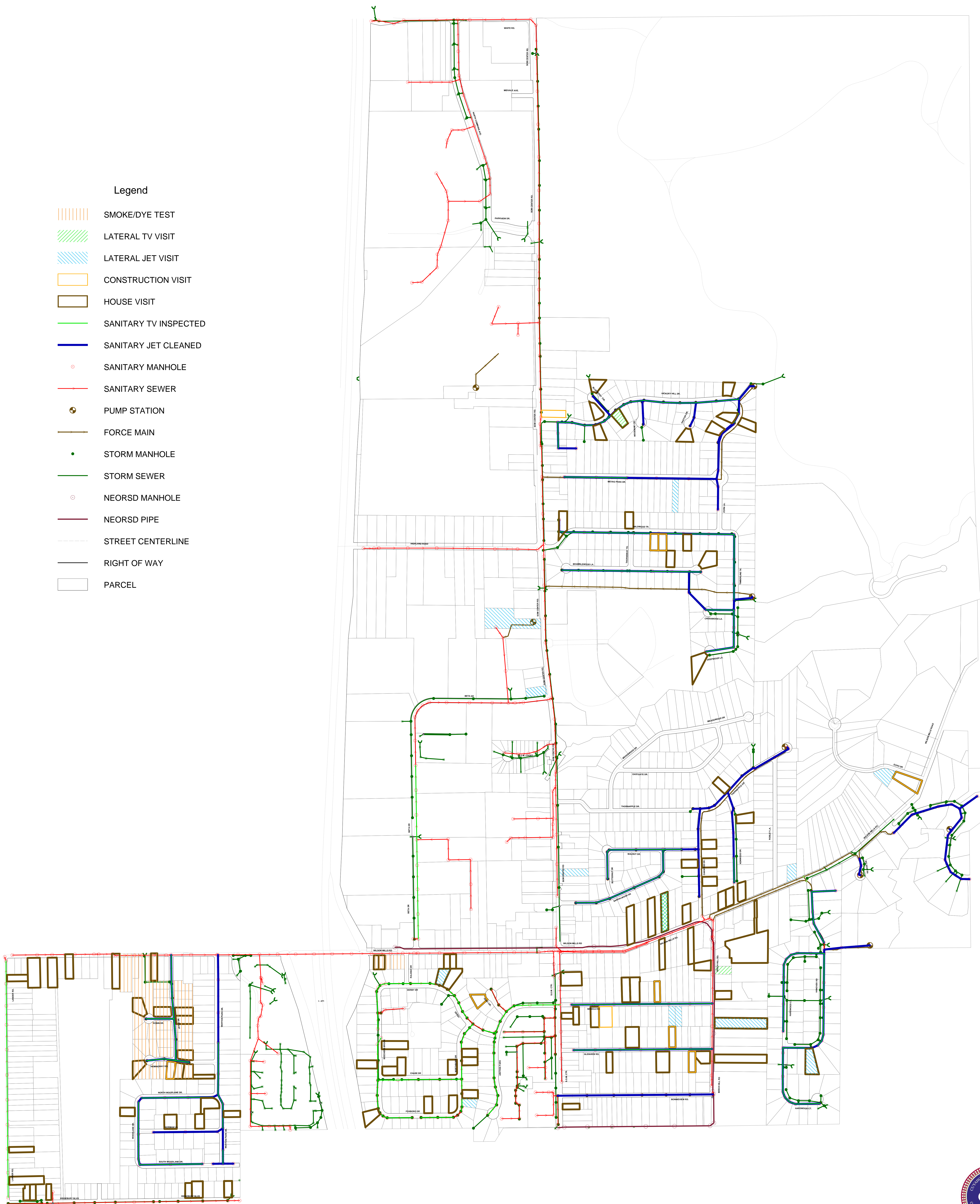


# MAYFIELD VILLAGE SERVICE MAP

## 2012 SEWER MAINTENANCE



- Legend**
-  SMOKE/DYE TEST
  -  LATERAL TV VISIT
  -  LATERAL JET VISIT
  -  CONSTRUCTION VISIT
  -  HOUSE VISIT
  -  SANITARY TV INSPECTED
  -  SANITARY JET CLEANED
  -  SANITARY MANHOLE
  -  SANITARY SEWER
  -  PUMP STATION
  -  FORCE MAIN
  -  STORM MANHOLE
  -  STORM SEWER
  -  NEORSD MANHOLE
  -  NEORSD PIPE
  -  STREET CENTERLINE
  -  RIGHT OF WAY
  -  PARCEL



NOTE: THIS MAP IS FOR REVIEW PURPOSES ONLY. MAINLINES MAY HAVE BEEN JET CLEANED OR TELEVIEWED MULTIPLE TIMES, THOUGH SYMBOLIZED ONLY ONCE. ADDRESS RECORDS ARE POSSIBLY UNDER-REPRESENTED

