



















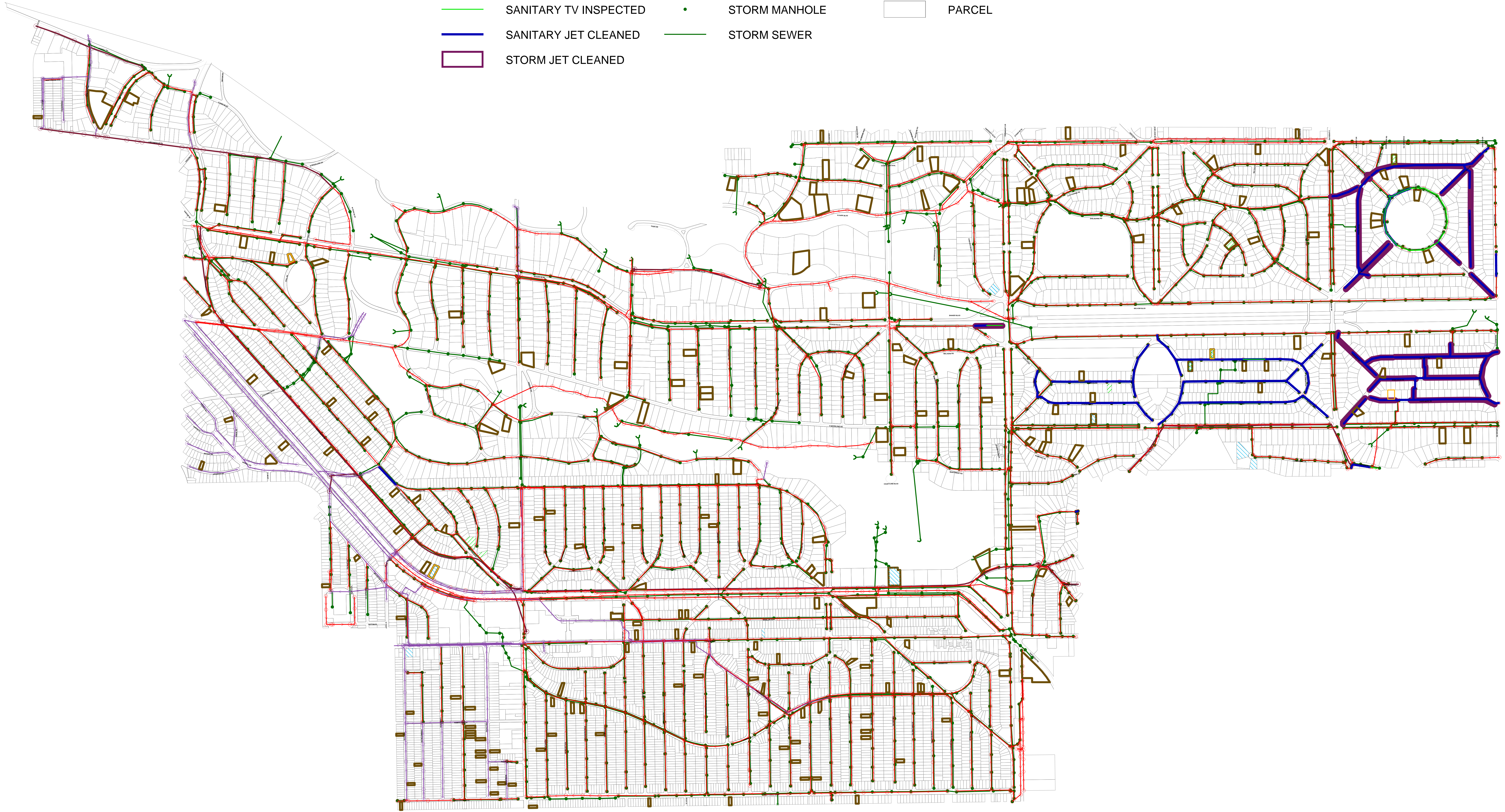


# SHAKER HEIGHTS SERVICE MAP

## 2012 SEWER MAINTENANCE



- Legend**
- |   |                       |   |                     |   |                   |
|---|-----------------------|---|---------------------|---|-------------------|
|  | LATERAL TV VISIT      |  | COMBINATION MANHOLE |  | NEORSD MANHOLE    |
|  | LATERAL JET VISIT     |  | COMBINATION SEWER   |  | NEORSD PIPE       |
|  | CONSTRUCTION VISIT    |  | SANITARY MANHOLE    |  | STREET CENTERLINE |
|  | HOUSE VISIT           |  | SANITARY SEWER      |  | RIGHT OF WAY      |
|  | SANITARY TV INSPECTED |  | STORM MANHOLE       |  | PARCEL            |
|  | SANITARY JET CLEANED  |  | STORM SEWER         |   |                   |
|  | STORM JET CLEANED     |   |                     |   |                   |



NOTE: THIS MAP IS FOR REVIEW PURPOSES ONLY. MAINLINES MAY HAVE BEEN JET CLEANED OR TELEVIEWED MULTIPLE TIMES, THOUGH SYMBOLIZED ONLY ONCE. ADDRESS RECORDS ARE POSSIBLY UNDER-REPRESENTED