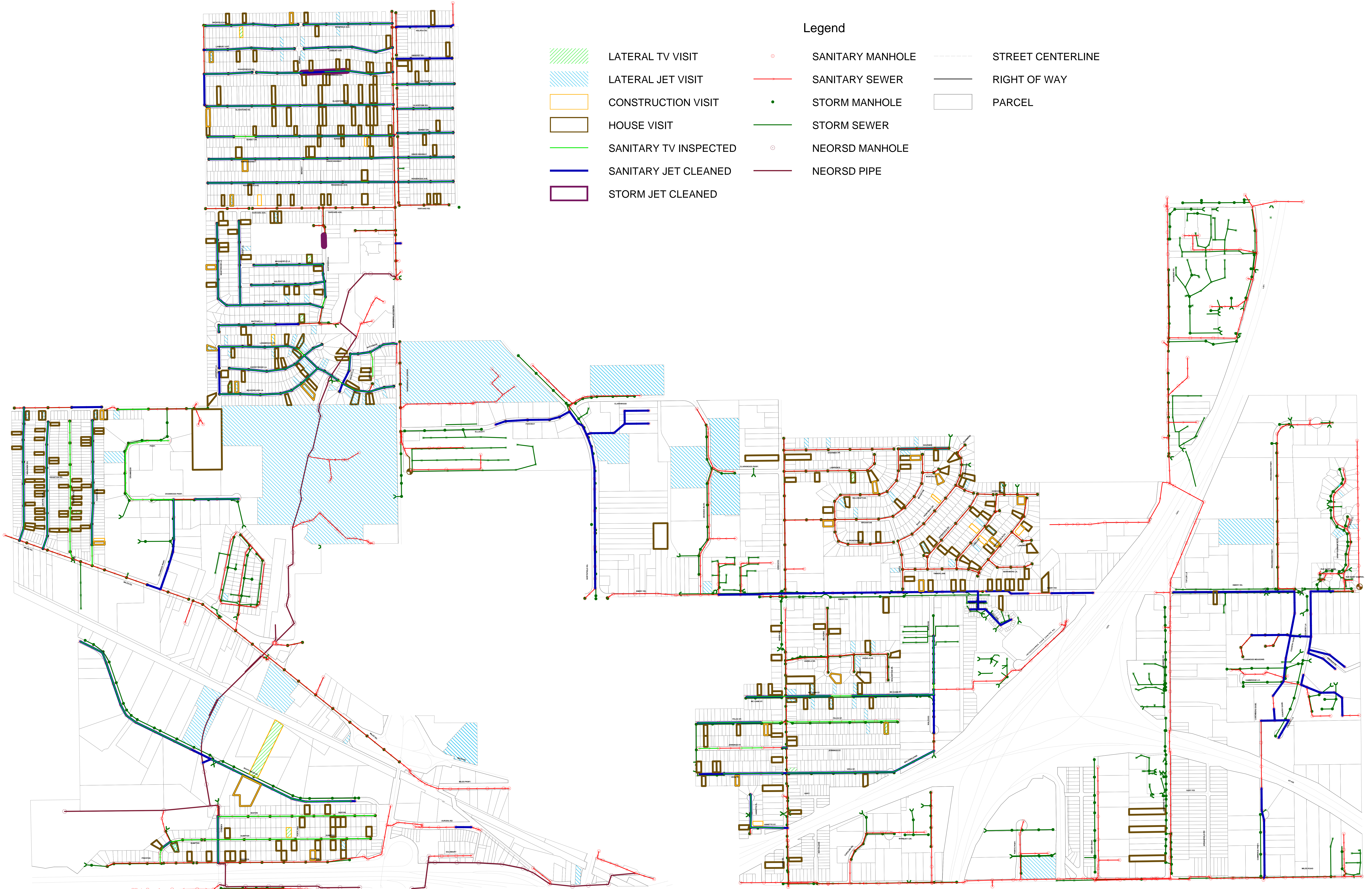
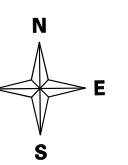


















# WARRENSVILLE HEIGHTS SERVICE MAP

## 2012 SEWER MAINTENANCE



### Legend

- |   |                       |   |                  |   |                   |
|---|-----------------------|---|------------------|---|-------------------|
|  | LATERAL TV VISIT      |  | SANITARY MANHOLE |  | STREET CENTERLINE |
|  | LATERAL JET VISIT     |  | SANITARY SEWER   |  | RIGHT OF WAY      |
|  | CONSTRUCTION VISIT    |  | STORM MANHOLE    |  | PARCEL            |
|  | HOUSE VISIT           |  | STORM SEWER      |   |                   |
|  | SANITARY TV INSPECTED |  | NEORS MANHOLE    |   |                   |
|  | SANITARY JET CLEANED  |  | NEORS PIPE       |   |                   |
|  | STORM JET CLEANED     |   |                  |   |                   |

NOTE: THIS MAP IS FOR REVIEW PURPOSES ONLY. MAINLINES MAY HAVE BEEN JET CLEANED OR TELEVIEWED MULTIPLE TIMES, THOUGH SYMBOLIZED ONLY ONCE. ADDRESS RECORDS ARE POSSIBLY UNDER-REPRESENTED

