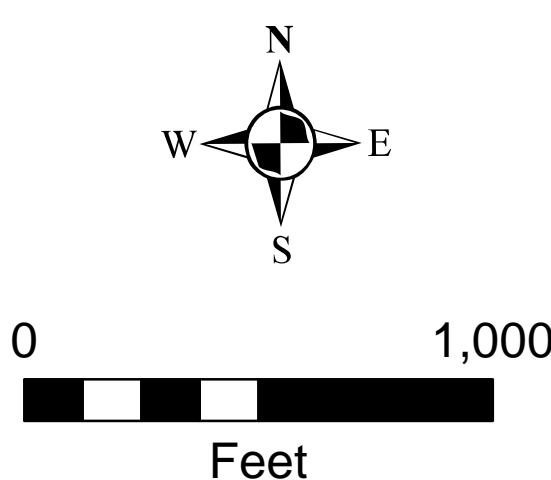

























# Brooklyn

## 2013 Service History



DEPARTMENT  
OF  
PUBLIC WORKS



-  I & I VISIT
-  LATERAL TV
-  LATERAL JET
-  CONSTRUCTION VISIT
-  HOUSE VISIT
-  SANITARY TELEVISED
-  SANITARY JET CLEANED
-  STORM TELEVISED
-  STORM JET CLEANED
-  SANITARY MANHOLE
-  COMBINATION MANHOLE
-  SANITARY SEWER
-  COMBINATION SEWER
-  PUMP STATION
-  FORCE MAIN
-  STORM MANHOLE
-  STORM SEWER
-  NEORS D MANHOLE
-  NEORS D SEWER
-  RIGHT OF WAY
-  CENTERLINE
-  PARCEL
-  MUNICIPALITY



MAINLINES MAY HAVE BEEN JET CLEANED OR TELEVISED MULTIPLE TIMES, THOUGH SYMBOLIZED ONLY ONCE. ADDRESS RECORDS MAY BE UNDER-REPRESENTED.

NOTE: THIS MAP IS FOR GENERAL REVIEW PURPOSES ONLY; NO WARRANTIES, EXPRESSED OR IMPLIED, CONCERNING THE ACCURACY, RELIABILITY, OR SUITABILITY OF THIS DATA HAVE BEEN MADE. THE INFORMATION DISPLAYED IS CURRENT AS OF THE DATE CREATED, ALTHOUGH IT MAY NOT REFLECT UPDATES OR CHANGES NOT YET POSTED TO THE SYSTEM.