












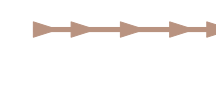









0 1,000
Feet

Beachwood

2015 Service History



-  I & I VISIT
-  LATERAL TV
-  LATERAL JET
-  CONSTRUCTION VISIT
-  HOUSE VISIT
-  SANITARY TELEVISED
-  SANITARY JET CLEANED
-  STORM TELEVISED
-  STORM JET CLEANED
-  SANITARY MANHOLE
-  SANITARY SEWER
-  PUMP STATION
-  FORCE MAIN
-  STORM MANHOLE
-  STORM SEWER
-  NEORS D MANHOLE
-  NEORS D SEWER
-  RIGHT OF WAY
-  CENTERLINE
-  PARCEL
-  MUNICIPALITY



MAINLINES MAY HAVE BEEN JET CLEANED OR TELEVISED MULTIPLE TIMES, THOUGH SYMBOLIZED ONLY ONCE. ADDRESS RECORDS MAY BE UNDER-REPRESENTED.

NOTE: THIS MAP IS FOR GENERAL REVIEW PURPOSES ONLY. NO WARRANTIES, EXPRESSED OR IMPLIED, CONCERNING THE ACCURACY, RELIABILITY, OR SUITABILITY OF THIS DATA HAVE BEEN MADE. THE INFORMATION DISPLAYED IS CURRENT AS OF 12/31/2015.