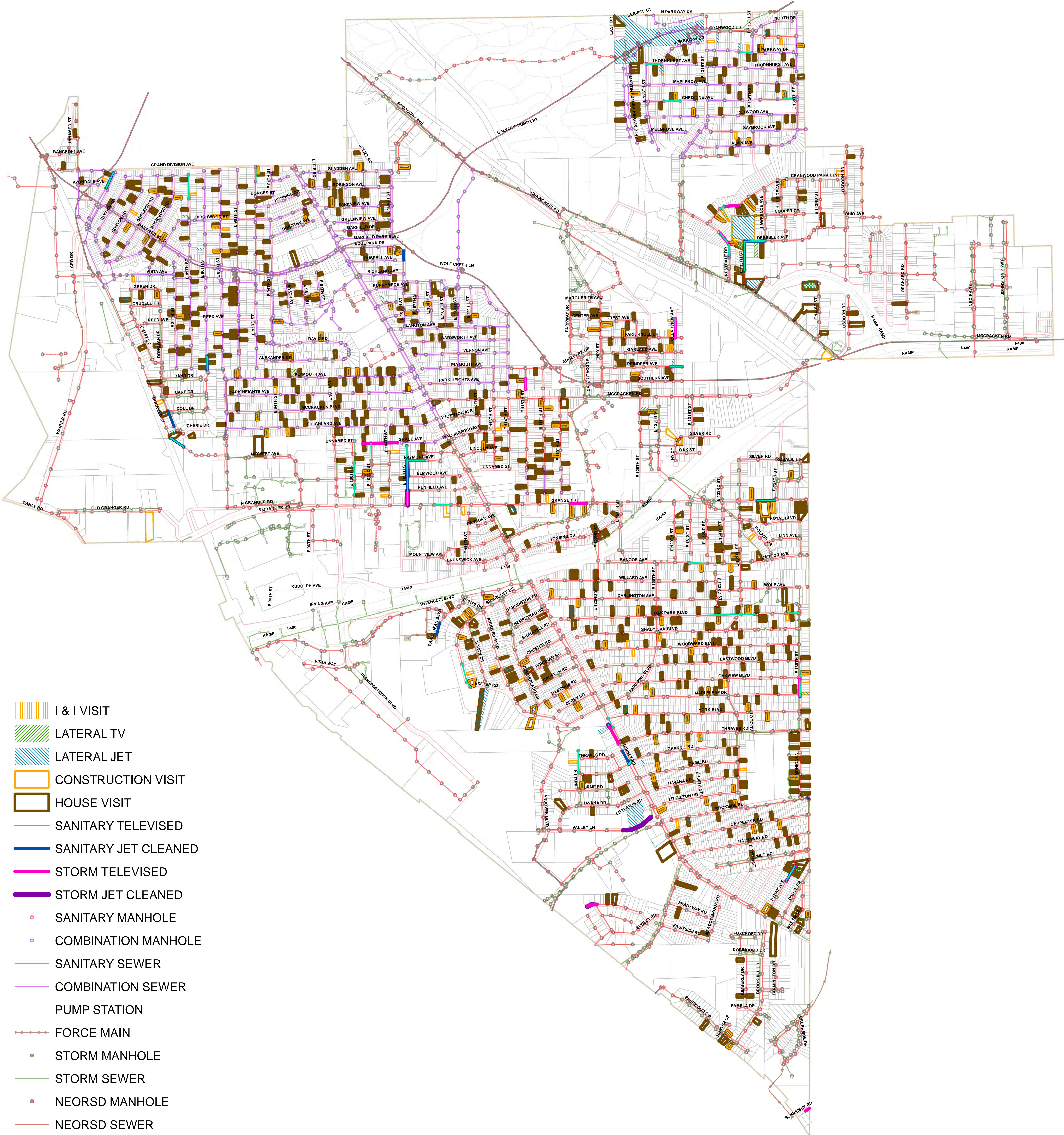














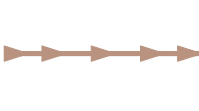









0 1,250
Feet

Garfield Heights

2015 Service History



-  I & I VISIT
-  LATERAL TV
-  LATERAL JET
-  CONSTRUCTION VISIT
-  HOUSE VISIT
-  SANITARY TELEVISED
-  SANITARY JET CLEANED
-  STORM TELEVISED
-  STORM JET CLEANED
-  SANITARY MANHOLE
-  COMBINATION MANHOLE
-  SANITARY SEWER
-  COMBINATION SEWER
-  PUMP STATION
-  FORCE MAIN
-  STORM MANHOLE
-  STORM SEWER
-  NEORS D SEWER
-  RIGHT OF WAY
-  CENTERLINE
-  PARCEL
-  MUNICIPALITY

MAINLINES MAY HAVE BEEN JET CLEANED OR TELEVISED MULTIPLE TIMES, THOUGH SYMBOLIZED ONLY ONCE. ADDRESS RECORDS MAY BE UNDER-REPRESENTED.

NOTE: THIS MAP IS FOR GENERAL REVIEW PURPOSES ONLY; NO WARRANTIES, EXPRESSED OR IMPLIED, CONCERNING THE ACCURACY, RELIABILITY, OR SUITABILITY OF THIS DATA HAVE BEEN MADE. THE INFORMATION DISPLAYED IS CURRENT AS OF 12/31/2015.