











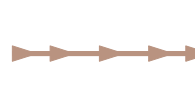










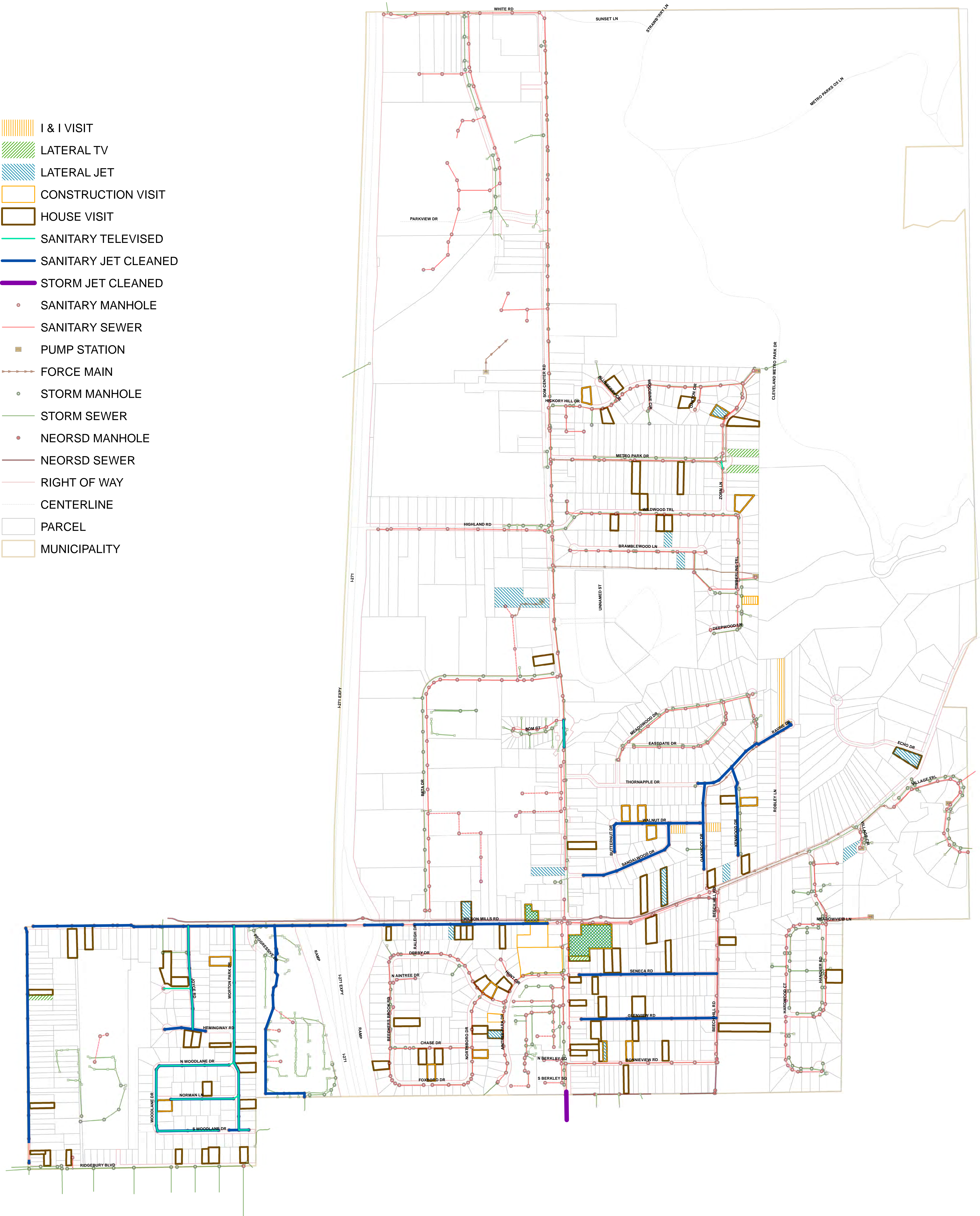
# Mayfield Village

## 2016 Service History



0 800

-  I & I VISIT
-  LATERAL TV
-  LATERAL JET
-  CONSTRUCTION VISIT
-  HOUSE VISIT
-  SANITARY TELEVISED
-  SANITARY JET CLEANED
-  STORM JET CLEANED
-  SANITARY MANHOLE
-  SANITARY SEWER
-  PUMP STATION
-  FORCE MAIN
-  STORM MANHOLE
-  STORM SEWER
-  NEORS D MANHOLE
-  NEORS D SEWER
-  RIGHT OF WAY
-  CENTERLINE
-  PARCEL
-  MUNICIPALITY



MAINLINES MAY HAVE BEEN JET CLEANED OR TELEVISED MULTIPLE TIMES, THOUGH SYMBOLIZED ONLY ONCE. ADDRESS RECORDS MAY BE UNDER-REPRESENTED.  
 NOTE: THIS MAP IS FOR GENERAL REVIEW PURPOSES ONLY; NO WARRANTIES, EXPRESSED OR IMPLIED, CONCERNING THE ACCURACY, RELIABILITY, OR SUITABILITY OF THIS DATA HAVE BEEN MADE. THE INFORMATION DISPLAYED IS CURRENT AS OF 12/31/2016.